

KIRSTENBOSCH
NATIONAL BOTANICAL GARDENS

Appian Way

Rhodes Drive

Kirstenbosch Drive

PROPOSED BUS EMBAYMENTS

PUBLIC PARKING

Public Place

26 347m²

01 02 03 04 05 06 07 08 09 10 11

12 13 14 15 16 17 18 19 20 21 22 23 24 25 26 27 28 29 30 31 32 33 34 35 36 37 38 39 40 41 42 43 44 45 46 47 48 49 50

51 52 53 54 55 56 57 58 59 60 61 62 63 64 65 66 67 68 69 70 71 72 73 74 75 76 77 78 79 80 81 82 83 84 85 86 87 88 89 90 91 92 93 94 95 96 97 98 99 100

101 102 103 104 105 106 107 108 109 110 111 112 113 114 115 116 117 118 119 120 121 122 123 124 125 126 127 128 129 130 131 132 133 134 135 136 137 138 139 140 141 142 143 144 145 146 147 148 149 150 151 152 153 154 155 156 157 158 159 160 161 162 163 164 165 166 167 168 169 170 171 172 173 174 175 176 177 178 179 180 181 182 183 184 185 186 187 188 189 190 191 192 193 194 195 196 197 198 199 200

201 202 203 204 205 206 207 208 209 210 211 212 213 214 215 216 217 218 219 220 221 222 223 224 225 226 227 228 229 230 231 232 233 234 235 236 237 238 239 240 241 242 243 244 245 246 247 248 249 250 251 252 253 254 255 256 257 258 259 260 261 262 263 264 265 266 267 268 269 270 271 272 273 274 275 276 277 278 279 280 281 282 283 284 285 286 287 288 289 290 291 292 293 294 295 296 297 298 299 300

Winchase Drive

163 161 160 159 158 157 156 155

15 14 13 12 11 10 9 8 7 6 5 4 3 2 1

17 18

49752 49751 123319 123320 164222 49747 49750 49766 49770 109192 109191 109190 109193 165297 49771 49772 244 243 245 246 250 251 252 49829 241 Public Place









239 208 207 206 205

N

LANDSCAPE INTENT
SCALE 1:750

0 10 20 30 40 50 60 70 80 90m

HARD LANDSCAPE LEGEND:

	EXISTING AND PROPOSED GRAVEL SINGLE TRACK PATHWAYS MEANDERING THROUGH PUBLIC OPEN SPACE.
	2m WIDE MEANDERING LATERITE WALKWAY ALONG KIRSTENBOSCH DRIVE
	TIMBER BOARDWALKS OVER WETLANDS AND OVERLAND STORMWATER FLOWS.
	CHILDREN'S PLAY STRUCTURES IN POCKET PARKS.
	EXISTING 3No PONDS, SPRING AND INTERCONNECTING WETLAND STREAMS TO REMAIN AND TO BE ENHANCED.
	10m WIDE PROPOSED WETLAND.
	2No PROPOSED LANDSCAPED DETENTION PONDS ALONG EASTERN EDGE.
	EXISTING RIVERINE BANKS AND STREAM.

[illegible]

PROJECT PROJEK	PROTEA VILLAGE
-------------------	----------------

LANDSCAPE INTENT

DATE DATUM	08. OCTOBER 2018	COMPUTER NO.
SCALE SKALA	1:750 @ A0	
SIGNATURE for PP		DATE

APPROVED GOODS/DEUR	JJ	
CLIENT KLEIN	PROTEA VILLAGE COMMUNAL PROPERTY ASSOCIATION	

Suite 100 10 Broadway Road, 3rd Floor Cape Town
 PO Box 6866 Cape Town 8000
 Tel: (021) 446-0000 Fax: / Faks: (021) 446-0000